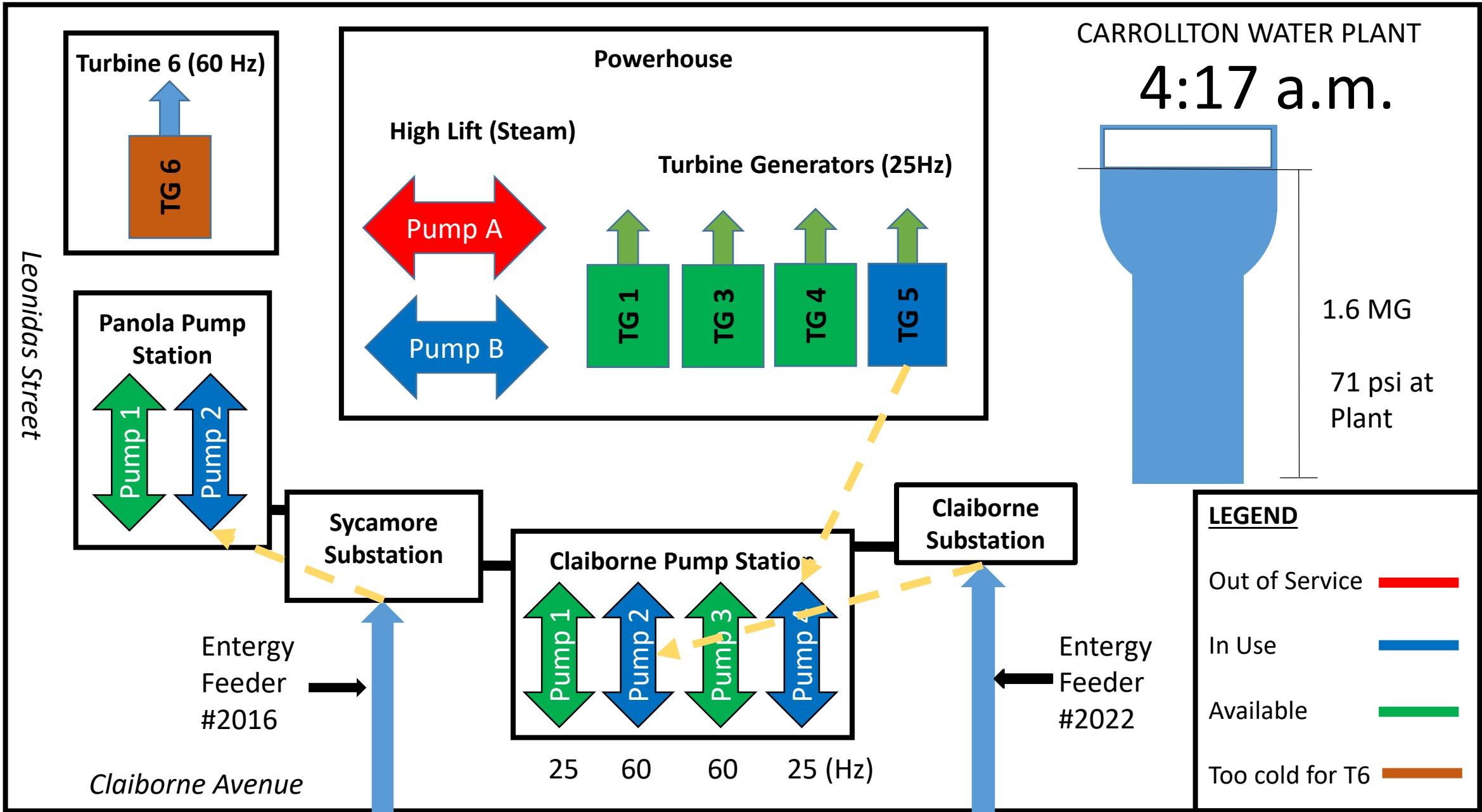
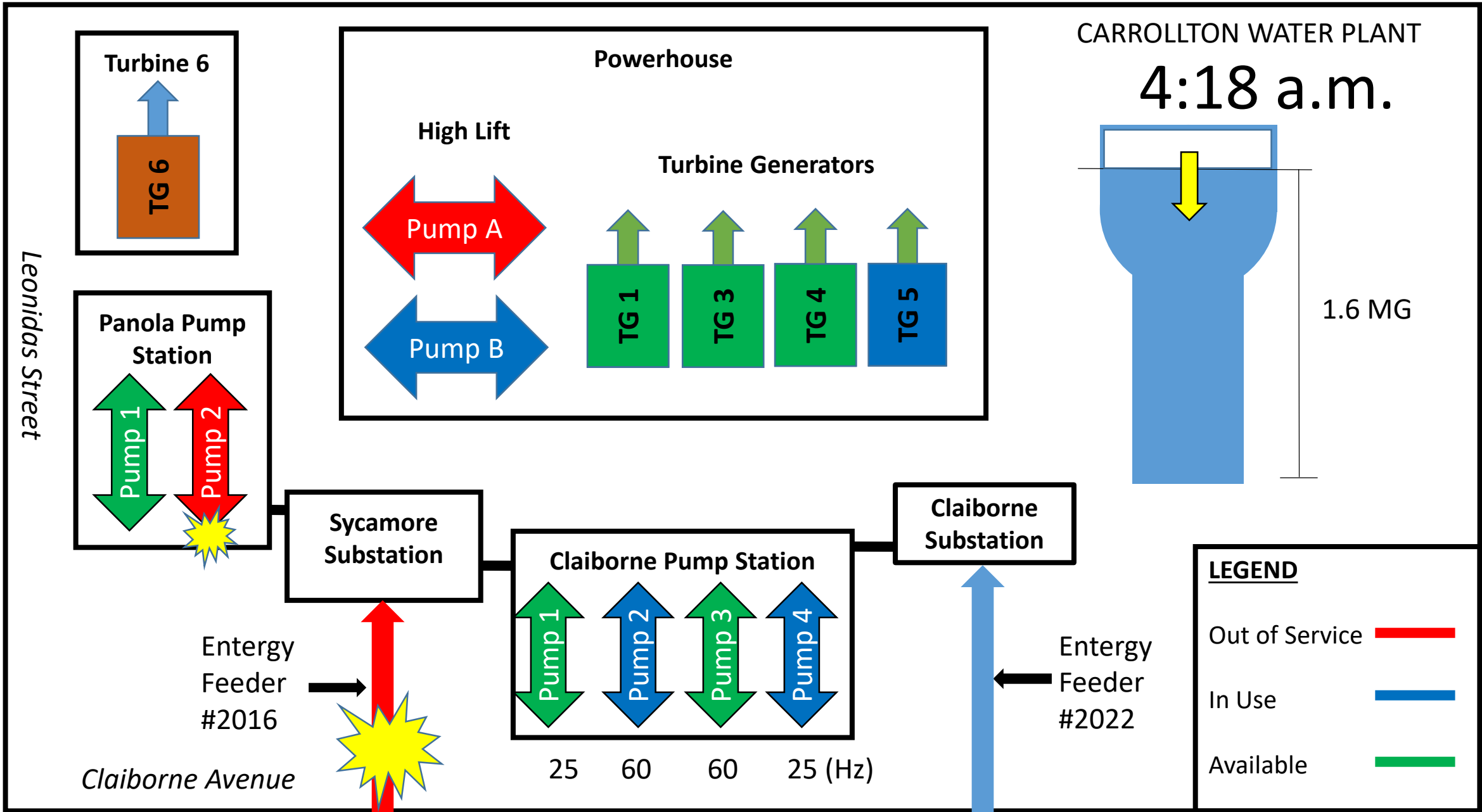




Water/Power Chain of Events, Nov. 17, 2018





Leonidas Street

Claiborne Avenue

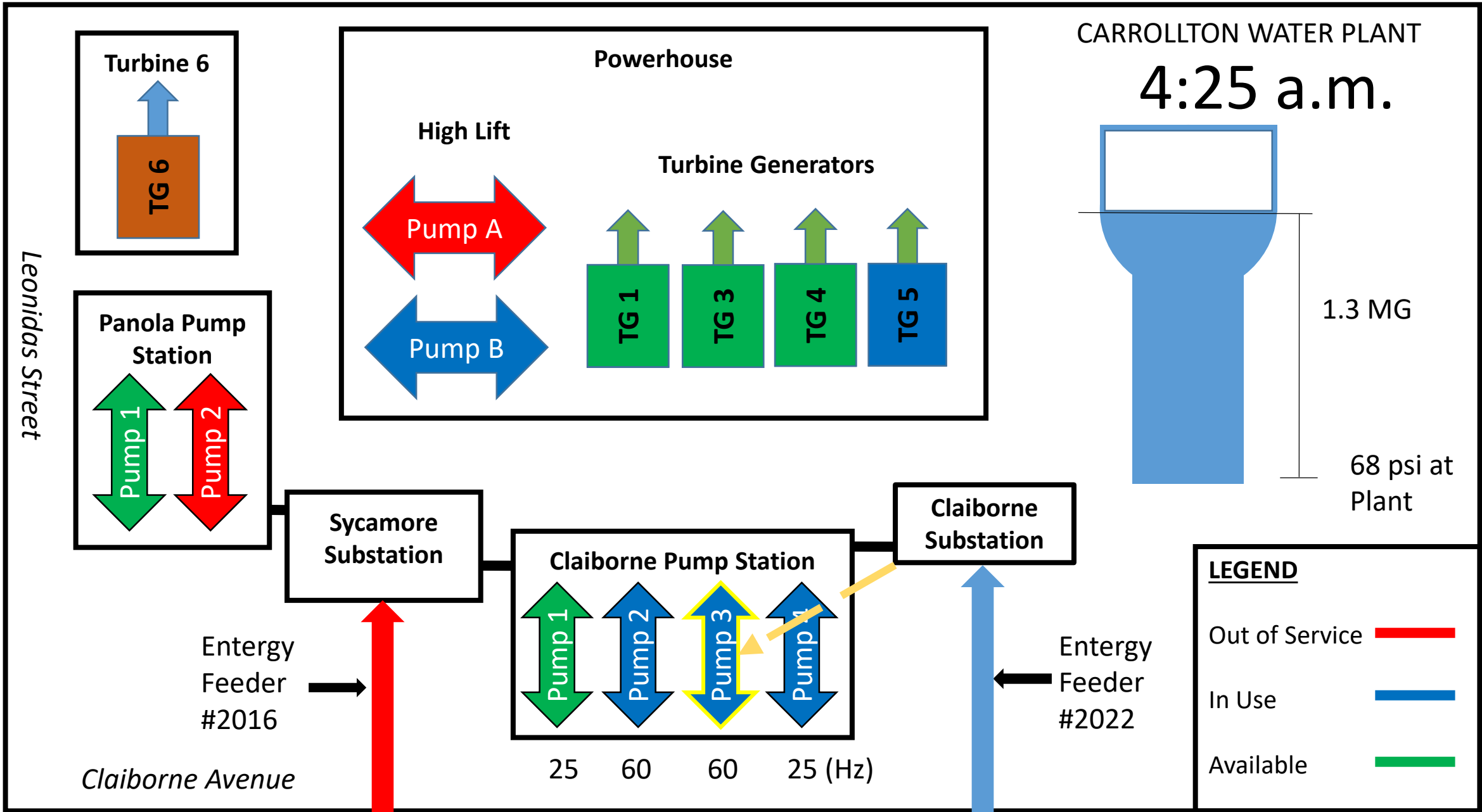
CARROLLTON WATER PLANT
4:18 a.m.

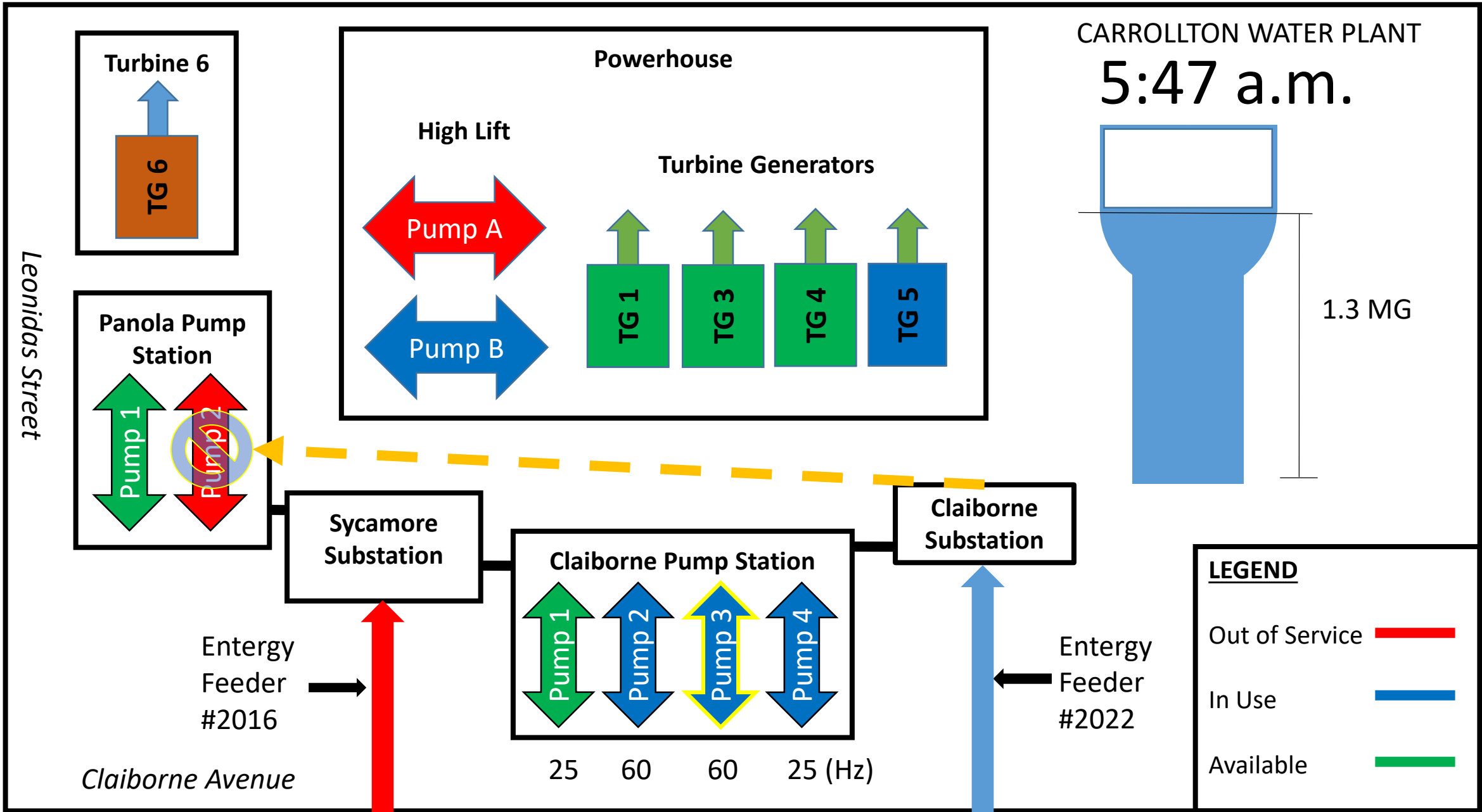
1.6 MG

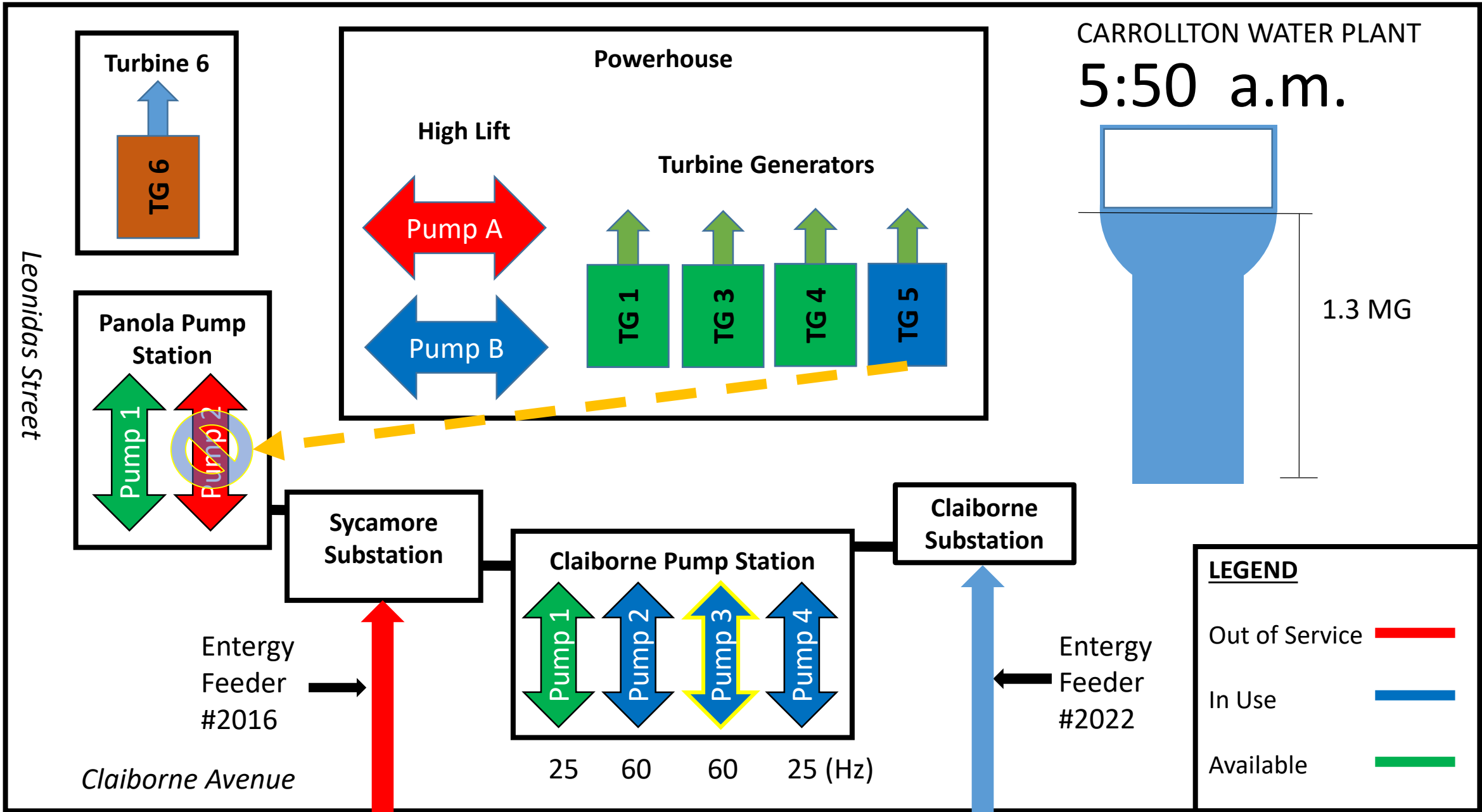
25 60 60 25 (Hz)

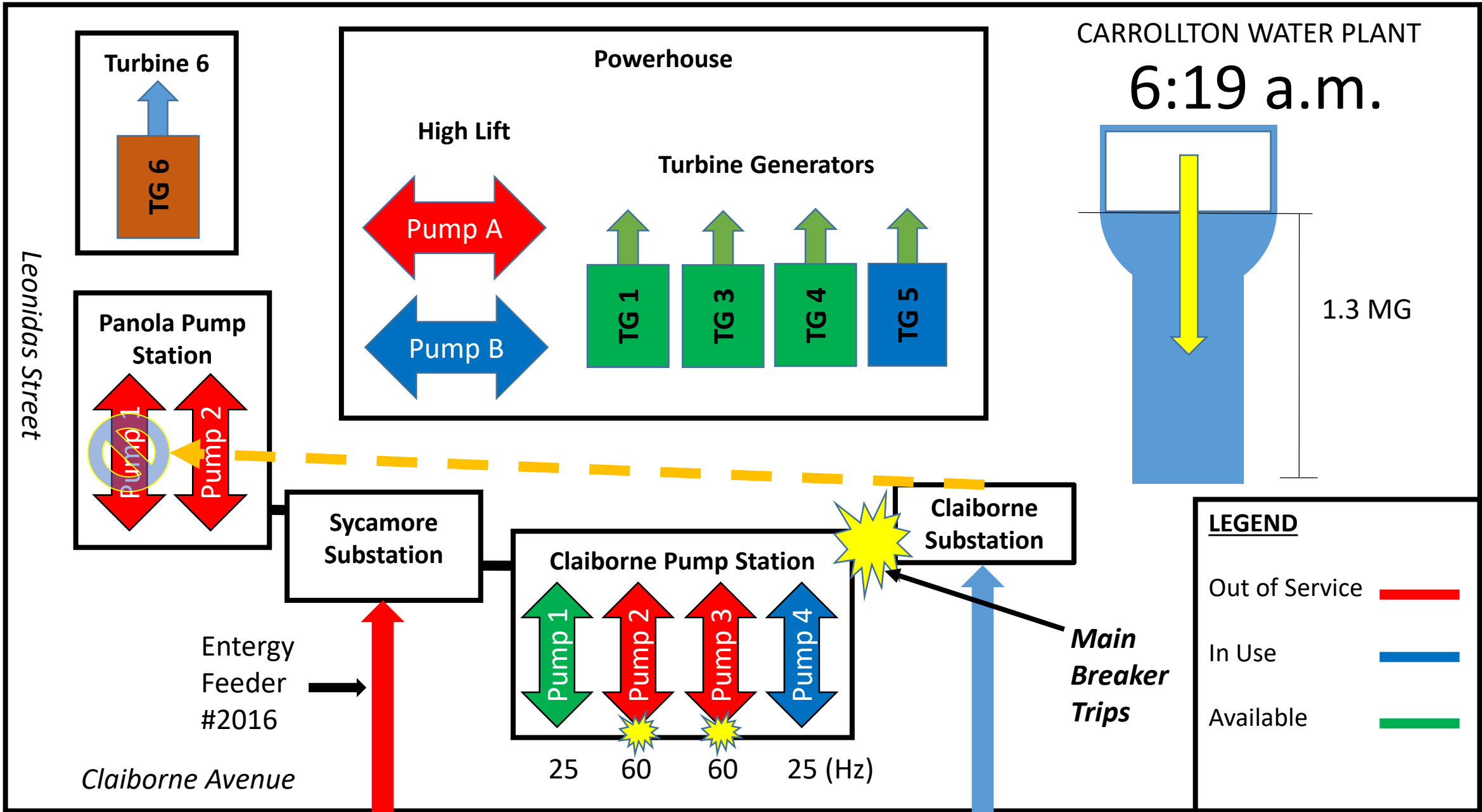
LEGEND

- Out of Service (Red line)
- In Use (Blue line)
- Available (Green line)

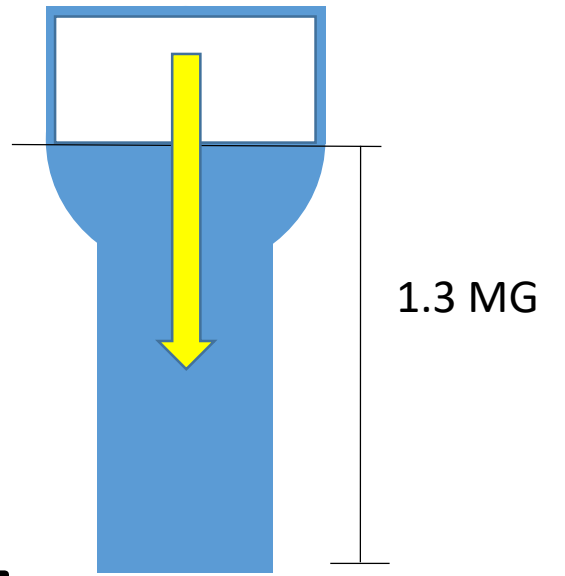








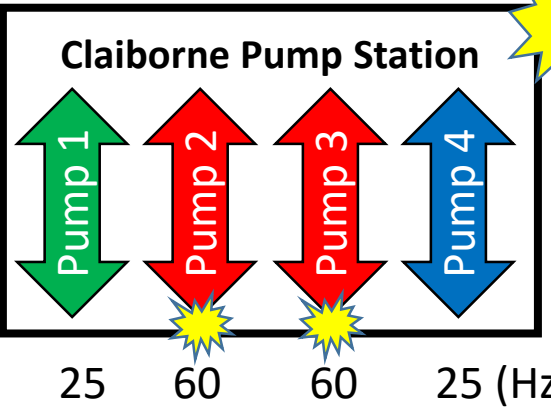
CARROLLTON WATER PLANT
6:19 a.m.



LEGEND

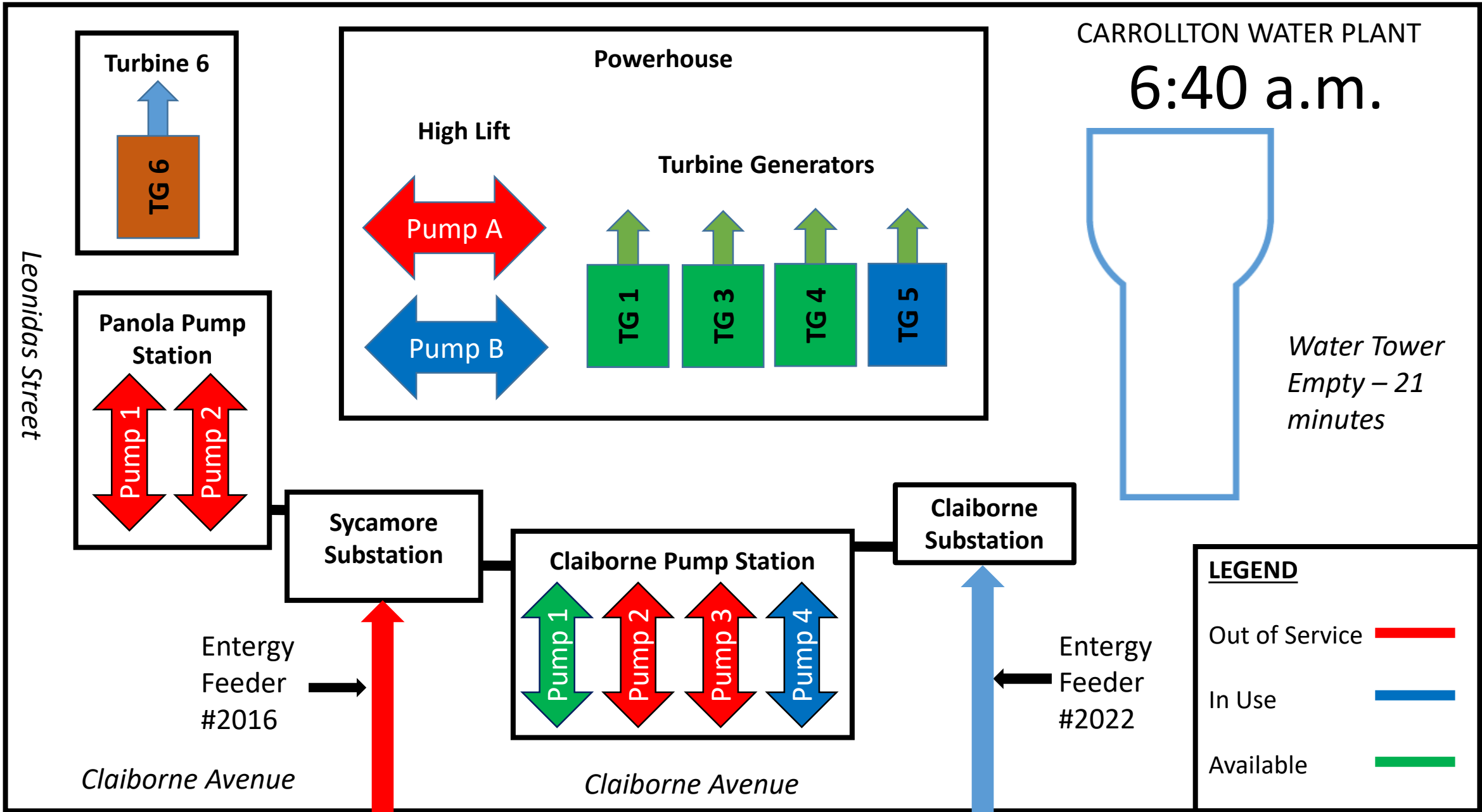
- Out of Service █
- In Use █
- Available █

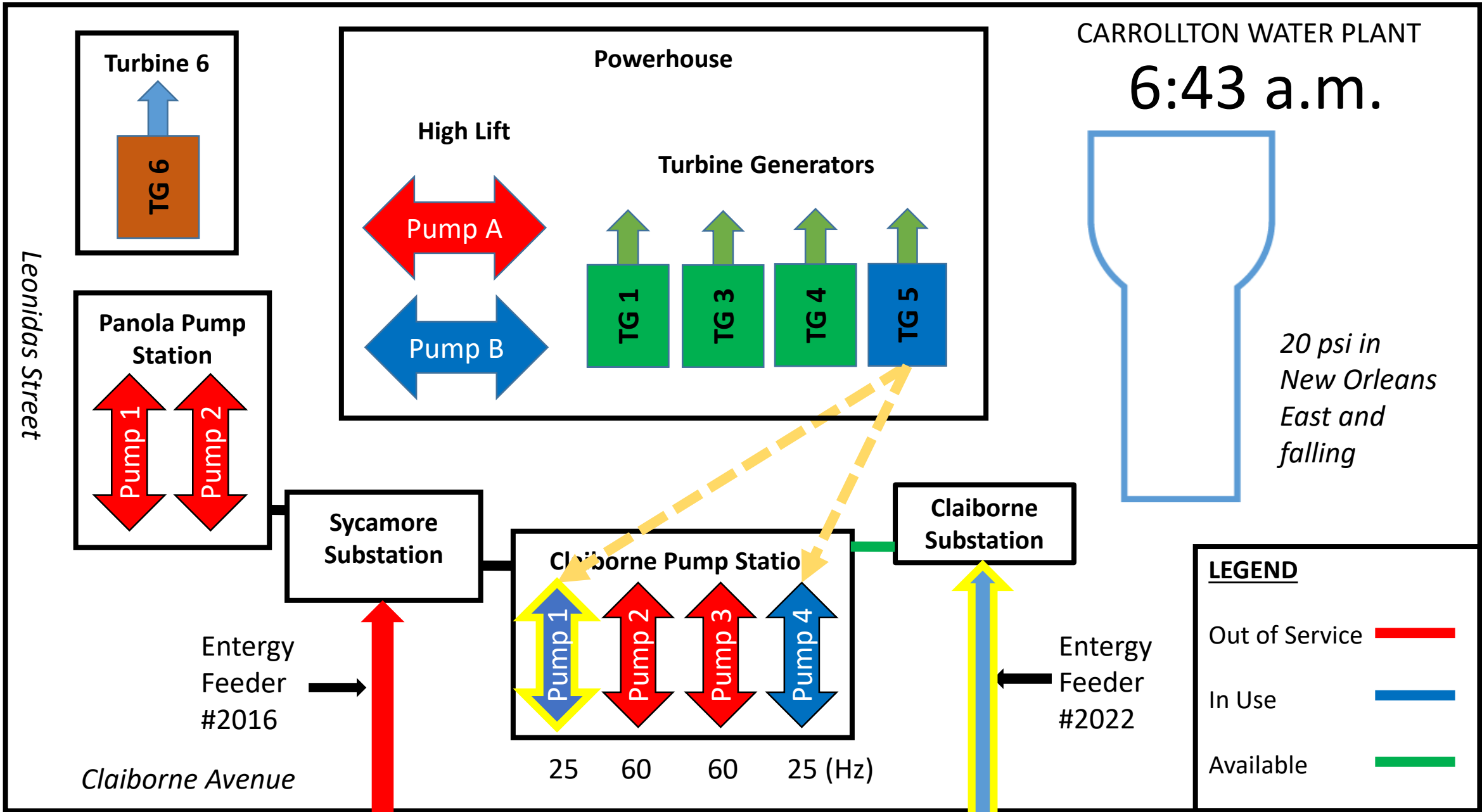
Main Breaker Trips



Leonidas Street

Claiborne Avenue

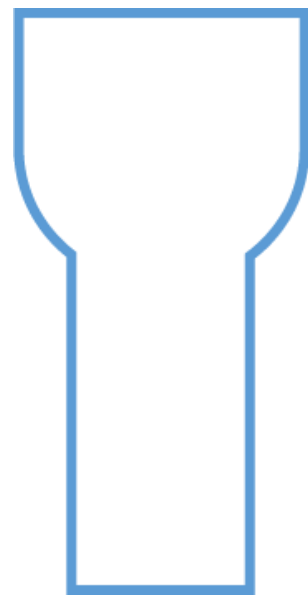




Leonidas Street

Claiborne Avenue

CARROLLTON WATER PLANT
6:43 a.m.



20 psi in New Orleans East and falling

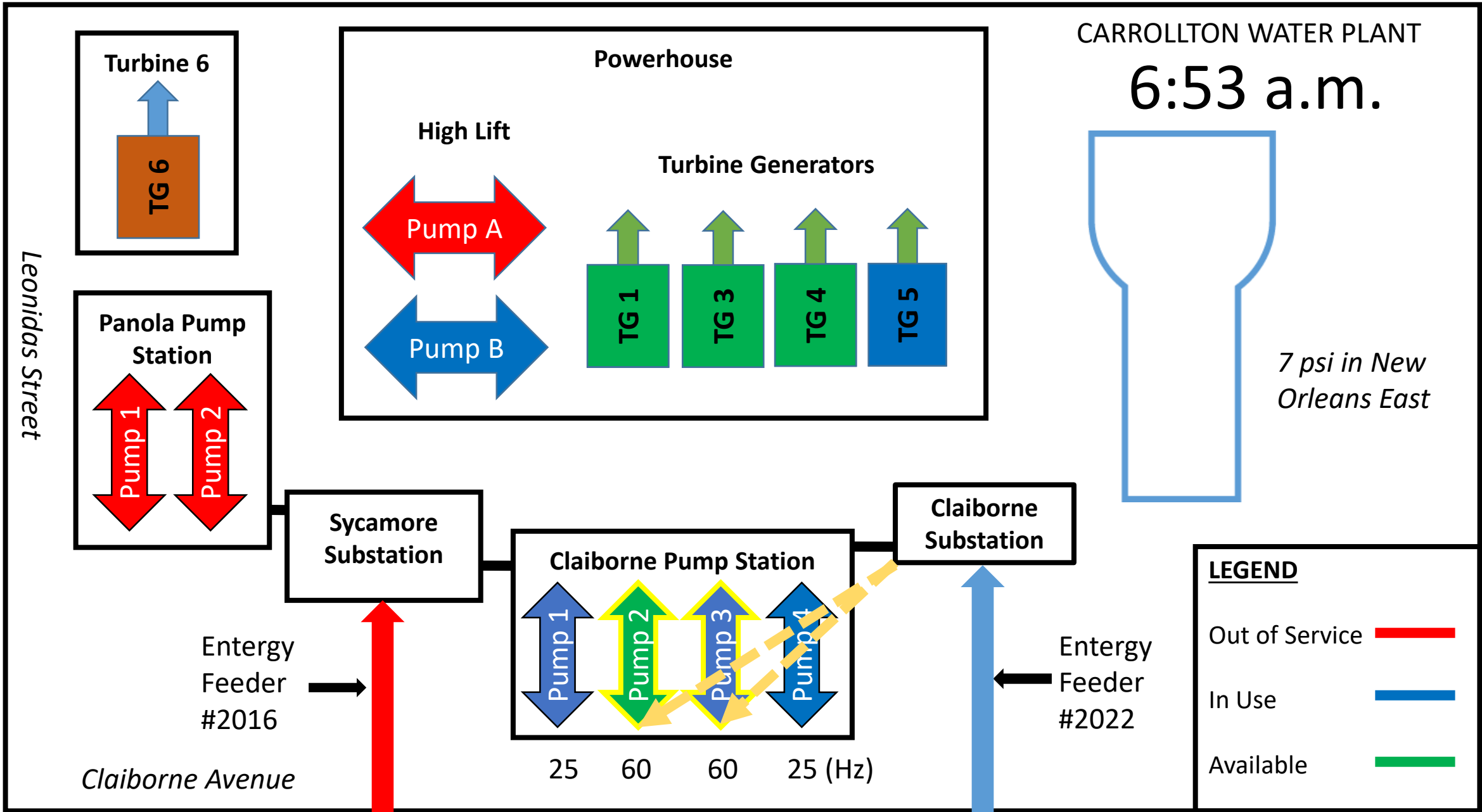
LEGEND

- Out of Service █
- In Use █
- Available █

Entergy Feeder #2016

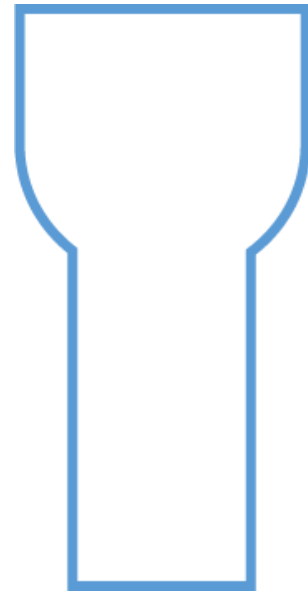
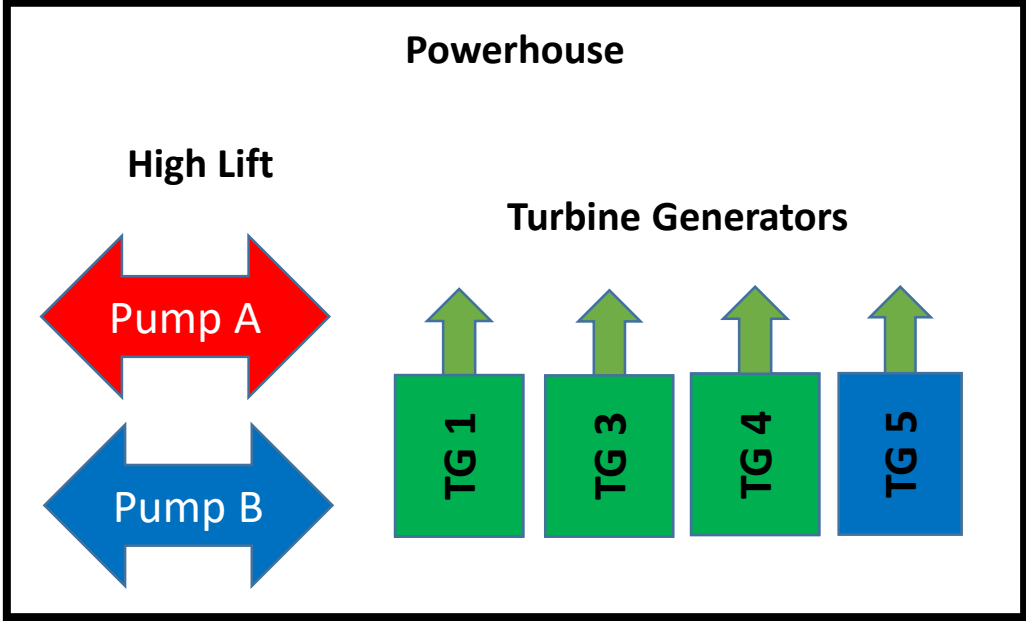
Entergy Feeder #2022

25 60 60 25 (Hz)



Leonidas Street

Claiborne Avenue



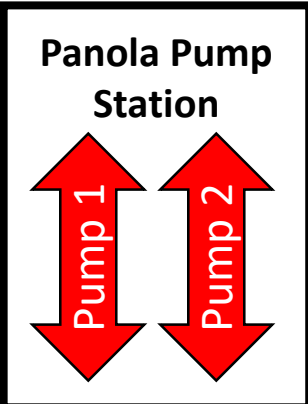
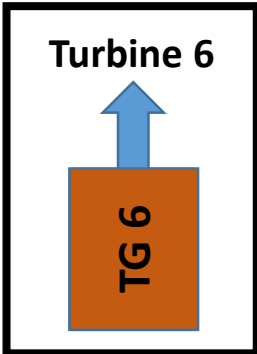
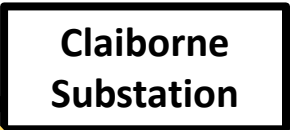
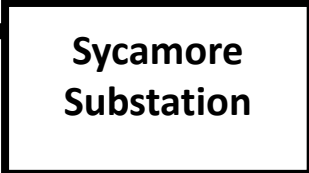
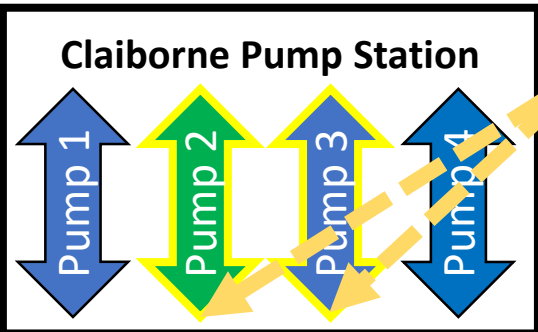
7 psi in New Orleans East

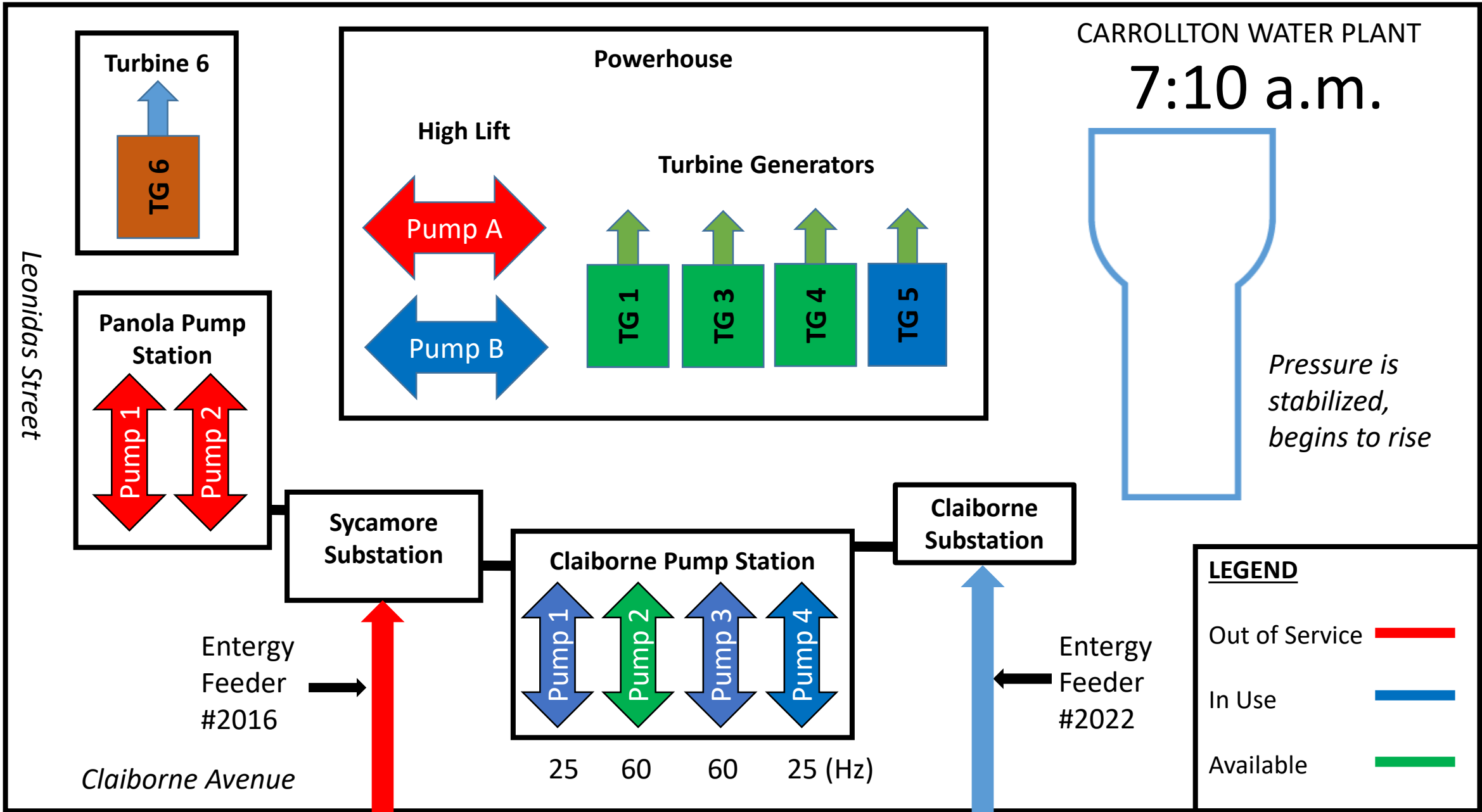
LEGEND

- Out of Service (Red line)
- In Use (Blue line)
- Available (Green line)

Entergy Feeder #2016

Entergy Feeder #2022





Leonidas Street

Claiborne Avenue

Sycamore Substation

Claiborne Pump Station

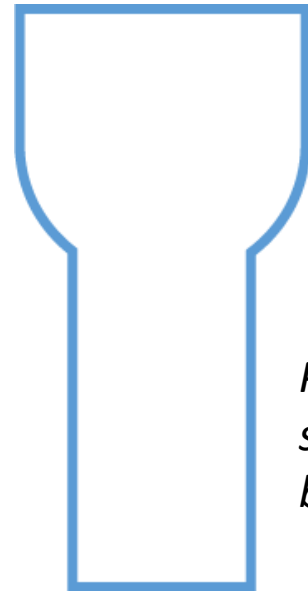
Claiborne Substation

Entergy Feeder #2016

Entergy Feeder #2022

25 60 60 25 (Hz)

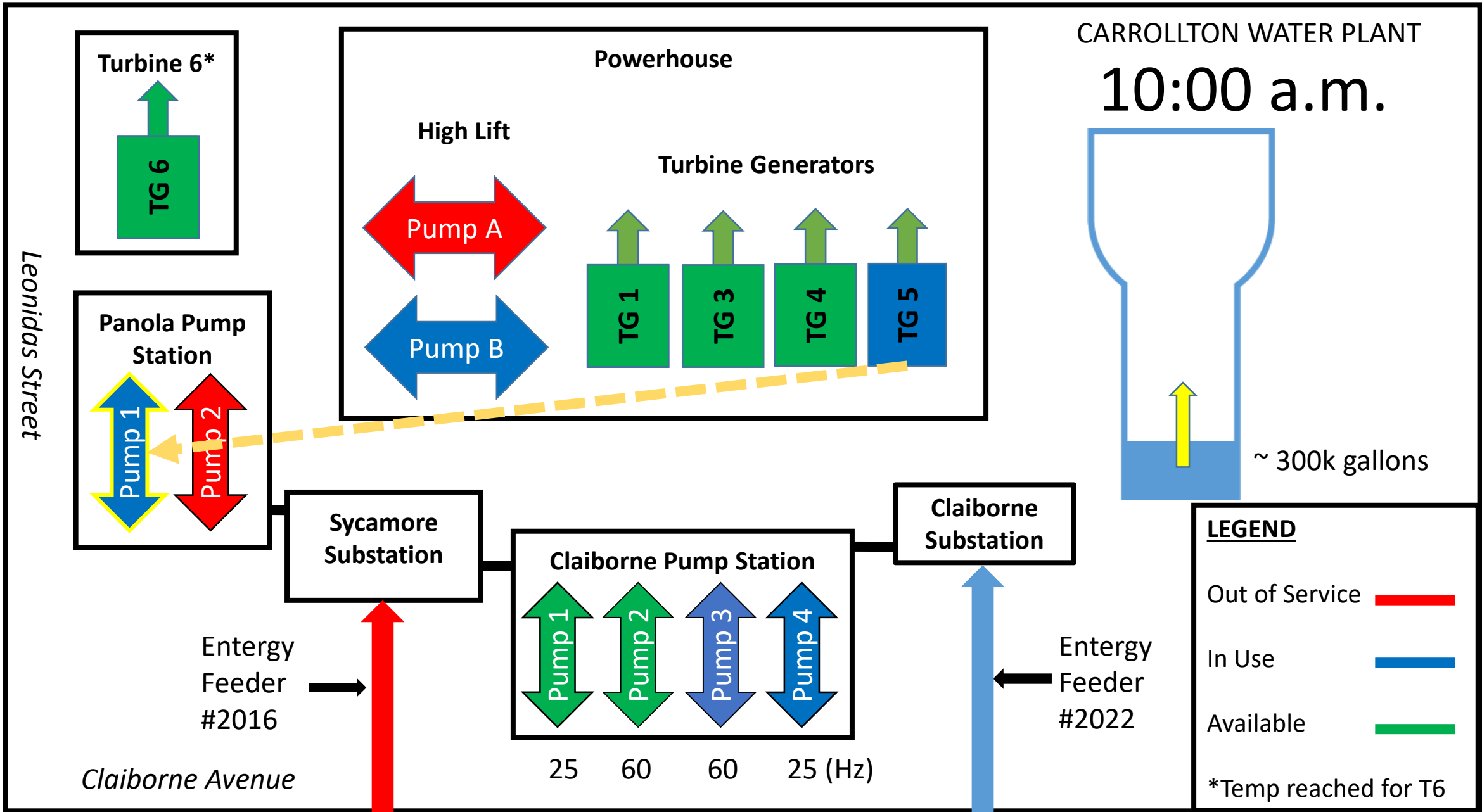
CARROLLTON WATER PLANT
7:10 a.m.

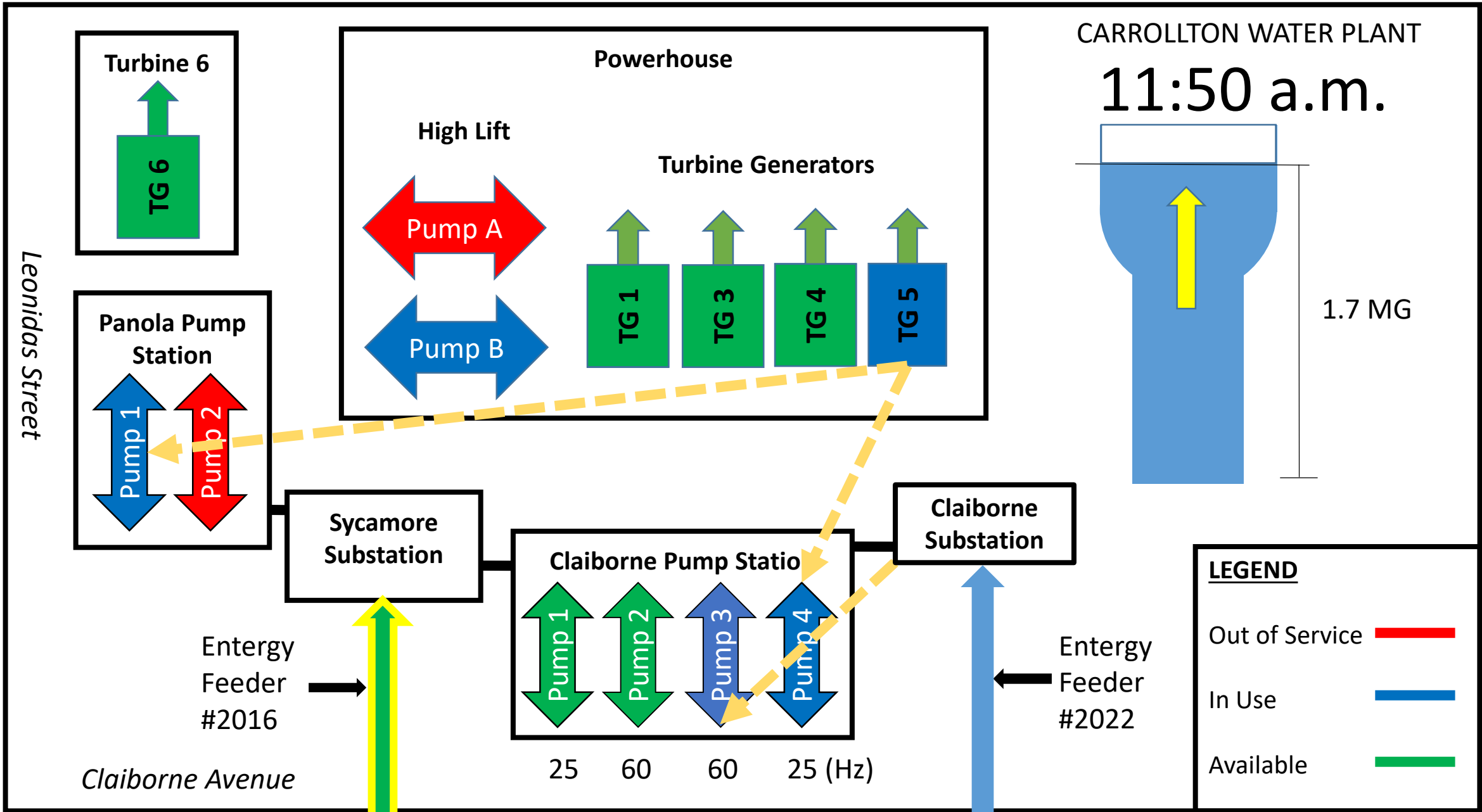


Pressure is stabilized, begins to rise

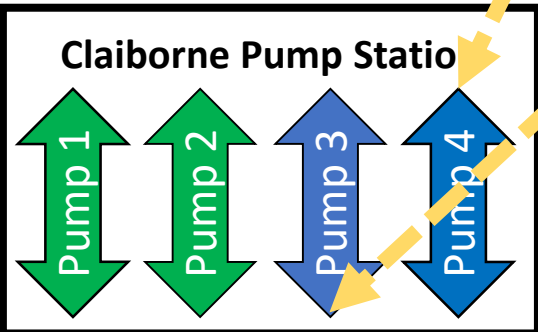
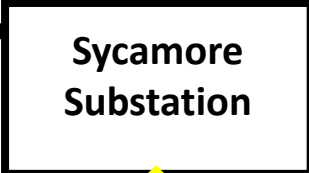
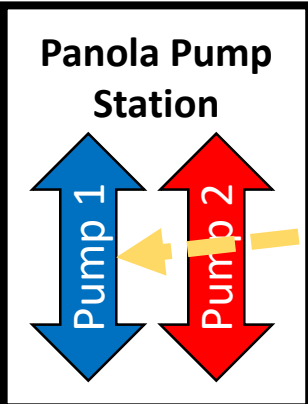
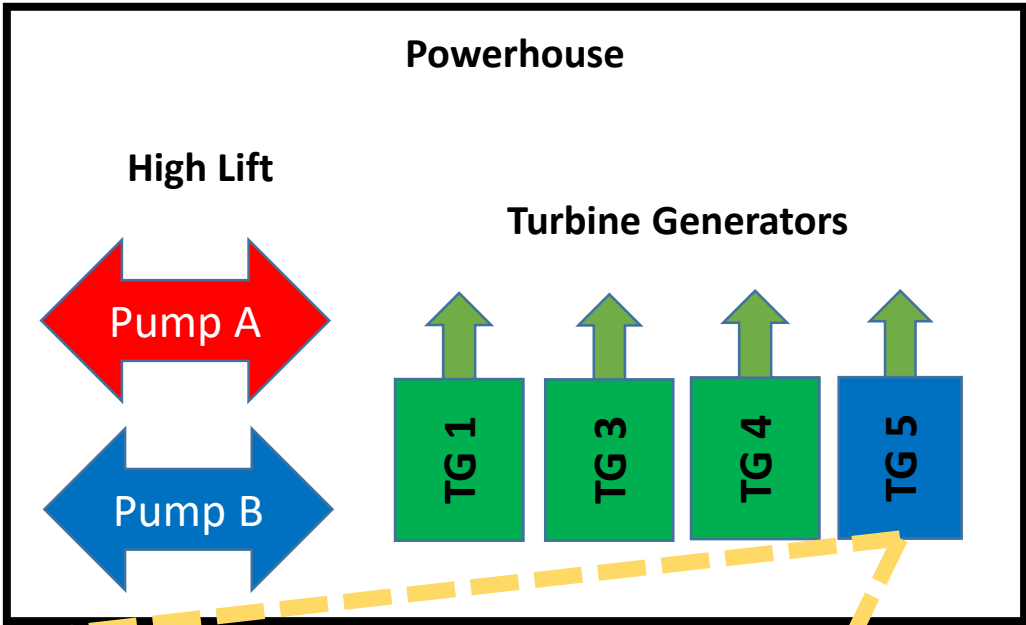
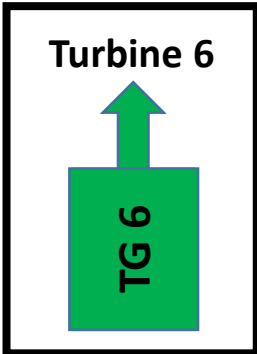
LEGEND

- Out of Service (Red line)
- In Use (Blue line)
- Available (Green line)




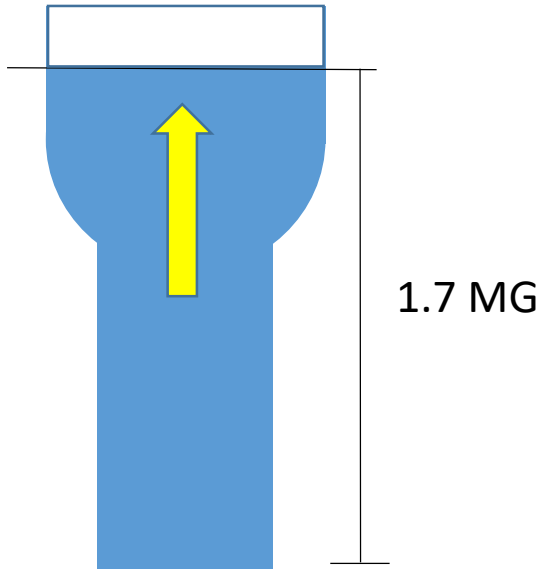


Leonidas Street



CARROLLTON WATER PLANT

11:50 a.m.



Claiborne Avenue